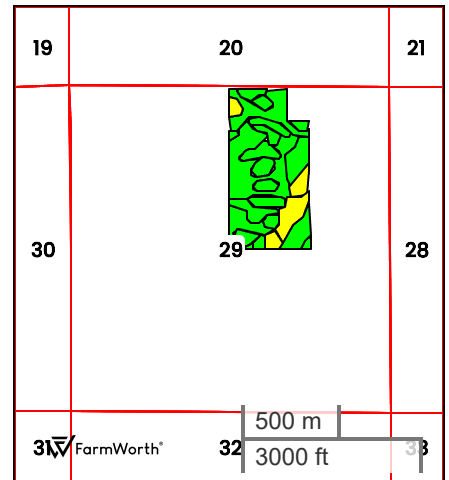
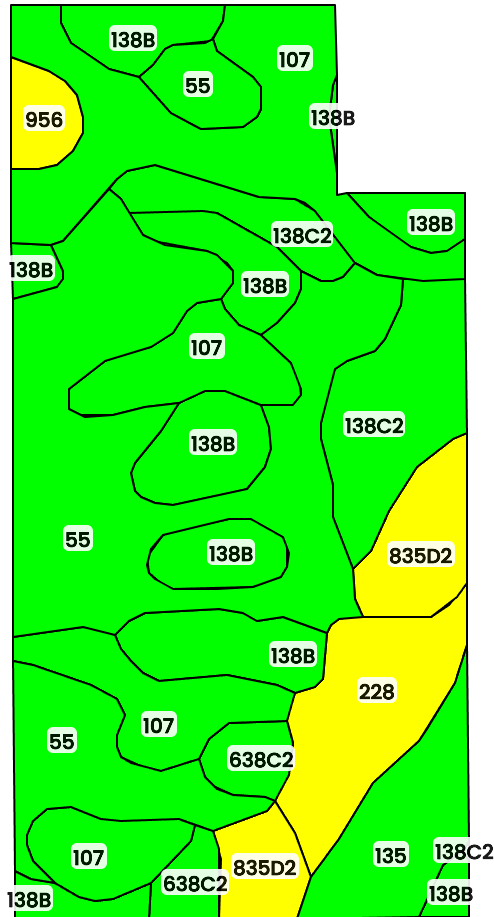




JOHANSON FAMILY TOTAL SOILS












County: Webster County, IA
Location: 29-86N-29W
Township: Lost Grove
Acres: 75.30
Date: 08/29/2025



Field borders obtained from Farm Service Agency
as of 2008

FarmWorth, LLC makes no representations or warranties, express or implied, as to the accuracy of any information, data, numerical values, boundaries, or any other information generated through the use of FarmWorth.com. User is solely responsible for independently investigating and determining all information provided through FarmWorth.com prior to use and waives any and all claims against FarmWorth, LLC for any inaccuracies or inconsistencies in the information and/or data.

Code	Description	Acres	% of field	IA CSR2	Drainage Class
55	 Nicollet clay loam, 1 to 3 percent slopes	22.29	29.60 %	89	Somewhat poorly drained
107	 Webster clay loam, 0 to 2 percent slopes	17.12	22.73 %	86	Poorly drained
138B	 Clarion loam, 2 to 6 percent slopes	12.22	16.23 %	89	Moderately well drained
138C2	 Clarion loam, 6 to 10 percent slopes, moderately eroded	6.79	9.02 %	83	Well drained
228	 Cylinder loam, loamy substratum, 0 to 2 percent slopes	5.21	6.92 %	59	Somewhat poorly drained
835D2	 Omsrud-Storden complex, 10 to 16 percent slopes, moderately eroded	4.32	5.74 %	53	Well drained
135	 Coland clay loam, 0 to 2 percent slopes, occasionally flooded	4.09	5.43 %	76	Poorly drained
638C2	 Clarion-Storden complex, 6 to 10 percent slopes, moderately eroded	2.05	2.72 %	75	Well drained
956	 Harps-Okoboji complex, 0 to 2 percent slopes	1.22	1.62 %	69	Poorly drained
			Average:	82.2	

IA has updated the CSR values for each county to CSR2.
Soils data provided by USDA and NRCS.